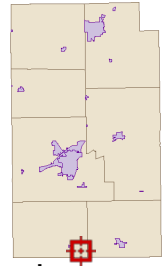







Overview



Legend

-  City Limits
-  Political Township
-  Parcel Acreage
-  Parcels
-  Road Centerlines

Parcel ID	85-18-44-300-002.000-013	Alternate ID	n/a	Owner Address	FINCH VIRGINIA NELL
Sec/Twp/Rng	04-26-06	Class	Ag - Vacant lot		P O BOX 13
Property Address	W SLOCUM TRAIL LAFONTAINE	Acreage	54.59		SOMERSET, IN 46984
District	WALTZ TWP				
Brief Tax Description	MID PT W PT RES 4 36-26-6 54.59AC				

(Note: Not to be used on legal documents)

Date created: 6/2/2017
Last Data Uploaded: 2/17/2017 12:52:26 AM